

Figure 11
2021 VOLUME AND CAPACITY DEFICIENCIES



Carteret County
 CTP Analysis and Information

Carteret County

Volume and Capacity Ratio Features
 (Base Year 2021)

2021 Volume Capacity	Under Capacity (0-0.79)
2021 Volume Capacity	Near Capacity (0.80-0.99)
2021 Volume Capacity	Over Capacity (1.00+)

Other Features

Studied Roads
MPO Boundary
RPO Boundary



Base map date: October 02, 2019

Legal Disclaimer

This product contains mapping data for informational and planning purposes only, and is subject to change. Users should review or consult the primary data sources to ascertain the usability of the information.

Plan Date: April 13, 2026

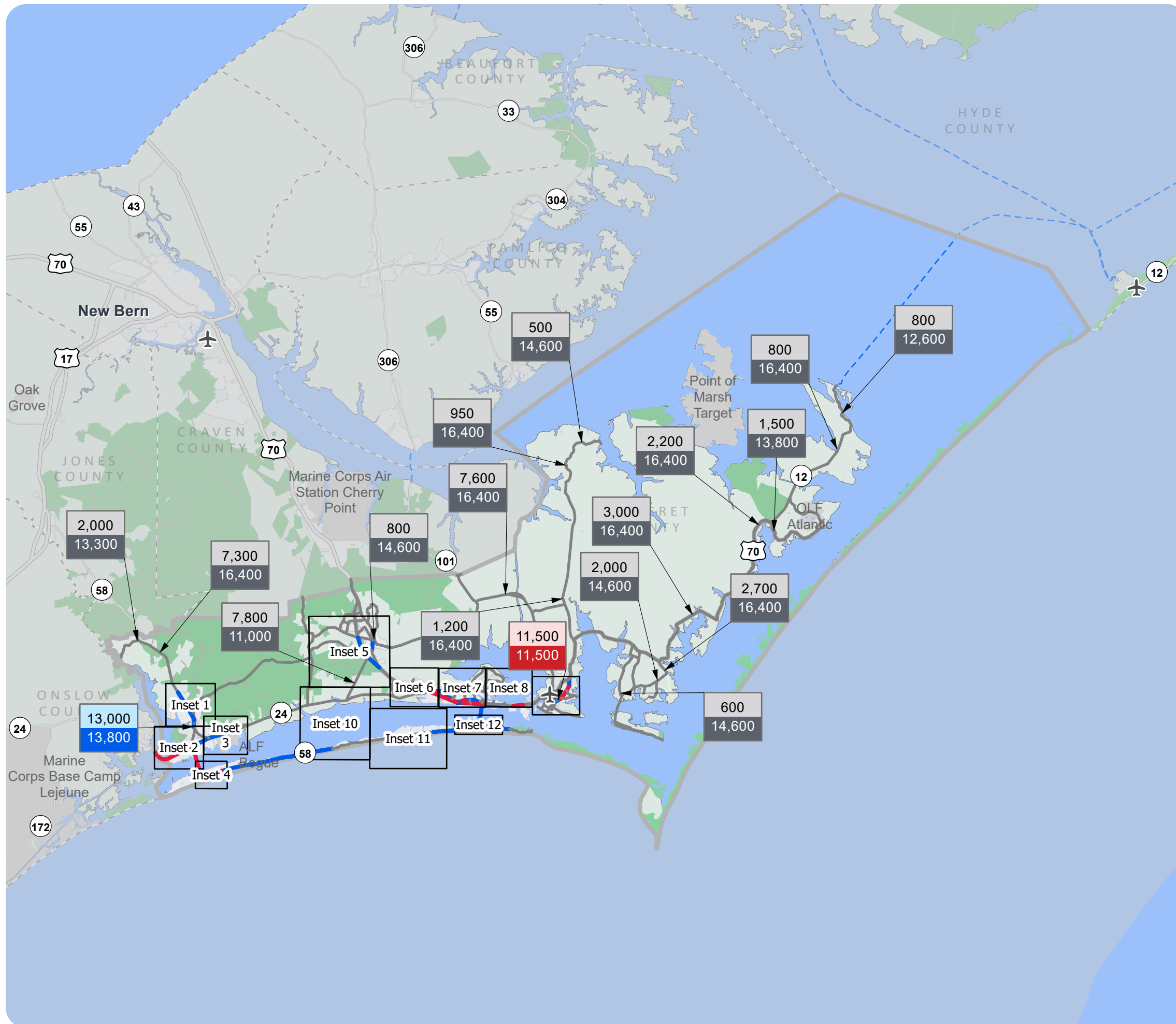


Figure 11
2021 VOLUME AND CAPACITY DEFICIENCIES



Carteret County
 CTP Analysis and Information
Inset 1
Peletier

Volume and Capacity Ratio Features
 (Base Year 2021)

2021 Volume Capacity	Under Capacity (0-0.79)
2021 Volume Capacity	Near Capacity (0.80-0.99)
2021 Volume Capacity	Over Capacity (1.00+)

Other Features

	Studied Roads
	MPO Boundary
	RPO Boundary



Base map date: October 02, 2019

Legal Disclaimer

This product contains mapping data for informational and planning purposes only, and is subject to change. Users should review or consult the primary data sources to ascertain the usability of the information.

Plan Date: April 13, 2026

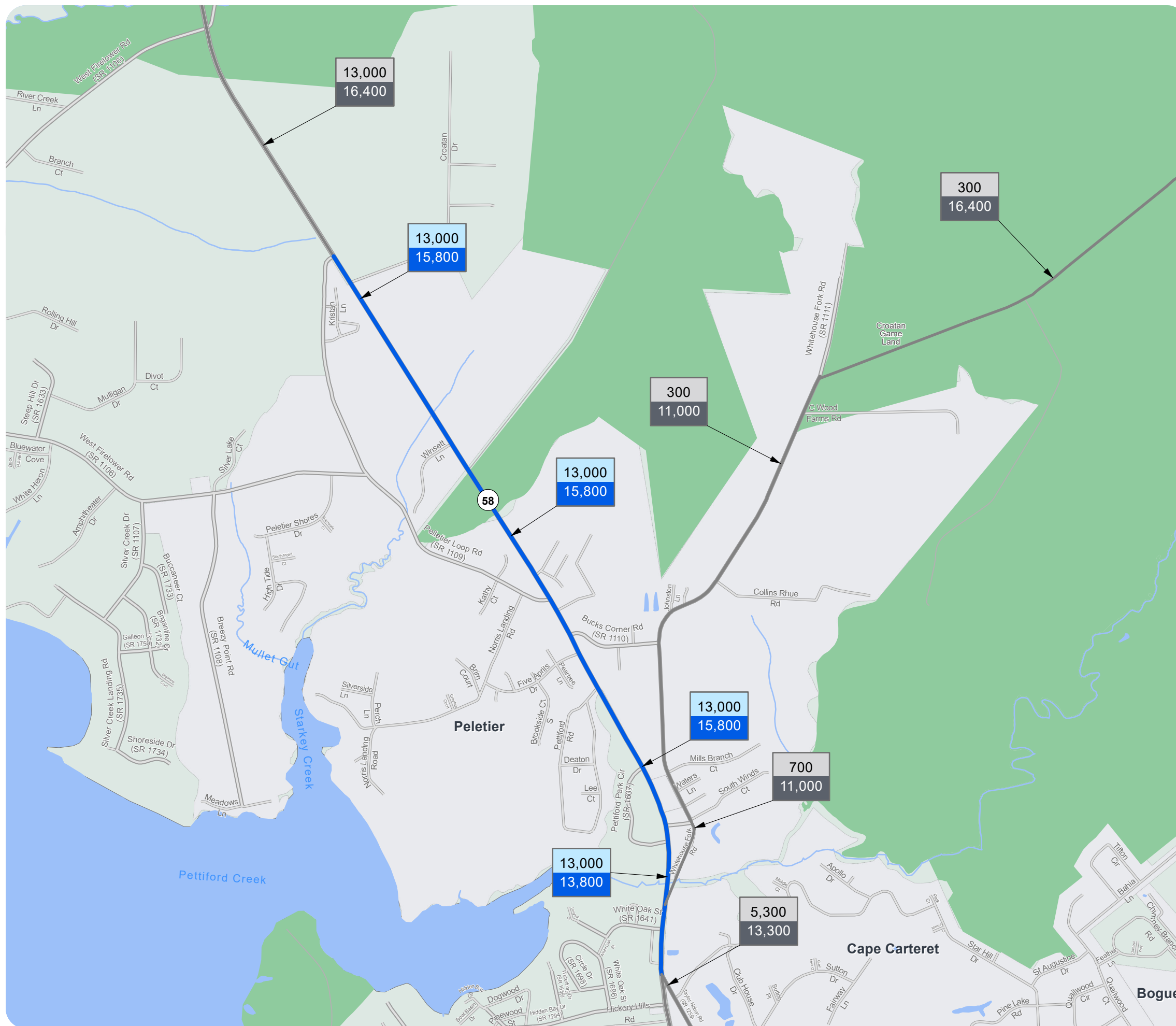


Figure 11
2021 VOLUME AND CAPACITY DEFICIENCIES



Carteret County
 CTP Analysis and Information
Inset 2
Cedar Point and Cape Carteret

Volume and Capacity Ratio Features
 (Base Year 2021)

2021 Volume Capacity	Under Capacity (0-0.79)
2021 Volume Capacity	Near Capacity (0.80-0.99)
2021 Volume Capacity	Over Capacity (1.00+)

Other Features

- Studied Roads
- MPO Boundary
- RPO Boundary



Base map date: October 02, 2019

Legal Disclaimer

This product contains mapping data for informational and planning purposes only, and is subject to change. Users should review or consult the primary data sources to ascertain the usability of the information.

Plan Date: April 13, 2026



Figure 11
2021 VOLUME AND CAPACITY DEFICIENCIES



Carteret County
 CTP Analysis and Information
Inset 3
Bogue

Volume and Capacity Ratio Features
 (Base Year 2021)

2021 Volume Capacity	Under Capacity (0-0.79)
2021 Volume Capacity	Near Capacity (0.80-0.99)
2021 Volume Capacity	Over Capacity (1.00+)

Other Features

Studied Roads
MPO Boundary
RPO Boundary



Base map date: October 02, 2019

Legal Disclaimer

This product contains mapping data for informational and planning purposes only, and is subject to change. Users should review or consult the primary data sources to ascertain the usability of the information.

Plan Date: April 13, 2026

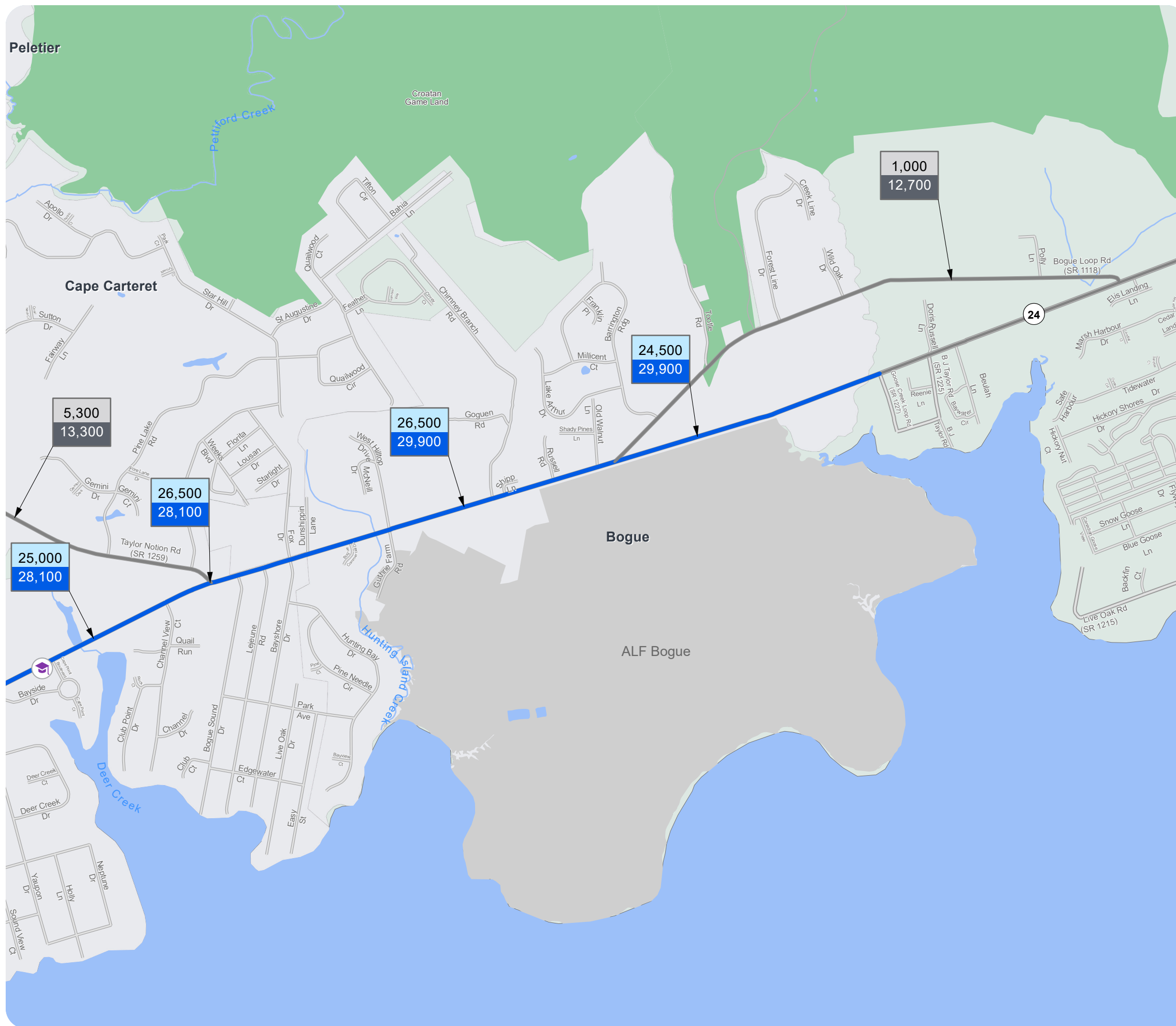


Figure 11
2021 VOLUME AND CAPACITY DEFICIENCIES



Carteret County
 CTP Analysis and Information
Inset 4
Emerald Isle

Volume and Capacity Ratio Features
 (Base Year 2021)

	2021 Volume Capacity	Under Capacity (0-0.79)
	2021 Volume Capacity	Near Capacity (0.80-0.99)
	2021 Volume Capacity	Over Capacity (1.00+)

Other Features

	Studied Roads
	MPO Boundary
	RPO Boundary



Base map date: October 02, 2019

Legal Disclaimer

This product contains mapping data for informational and planning purposes only, and is subject to change. Users should review or consult the primary data sources to ascertain the usability of the information.

Plan Date: April 13, 2026

Figure 11
2021 VOLUME AND CAPACITY DEFICIENCIES



Carteret County
 CTP Analysis and Information
Inset 5
Newport

Volume and Capacity Ratio Features
 (Base Year 2021)

2021 Volume Capacity	Under Capacity (0-0.79)
2021 Volume Capacity	Near Capacity (0.80-0.99)
2021 Volume Capacity	Over Capacity (1.00+)

Other Features

	Studied Roads
	MPO Boundary
	RPO Boundary



Base map date: October 02, 2019

Legal Disclaimer

This product contains mapping data for informational and planning purposes only, and is subject to change. Users should review or consult the primary data sources to ascertain the usability of the information.

Plan Date: April 13, 2026

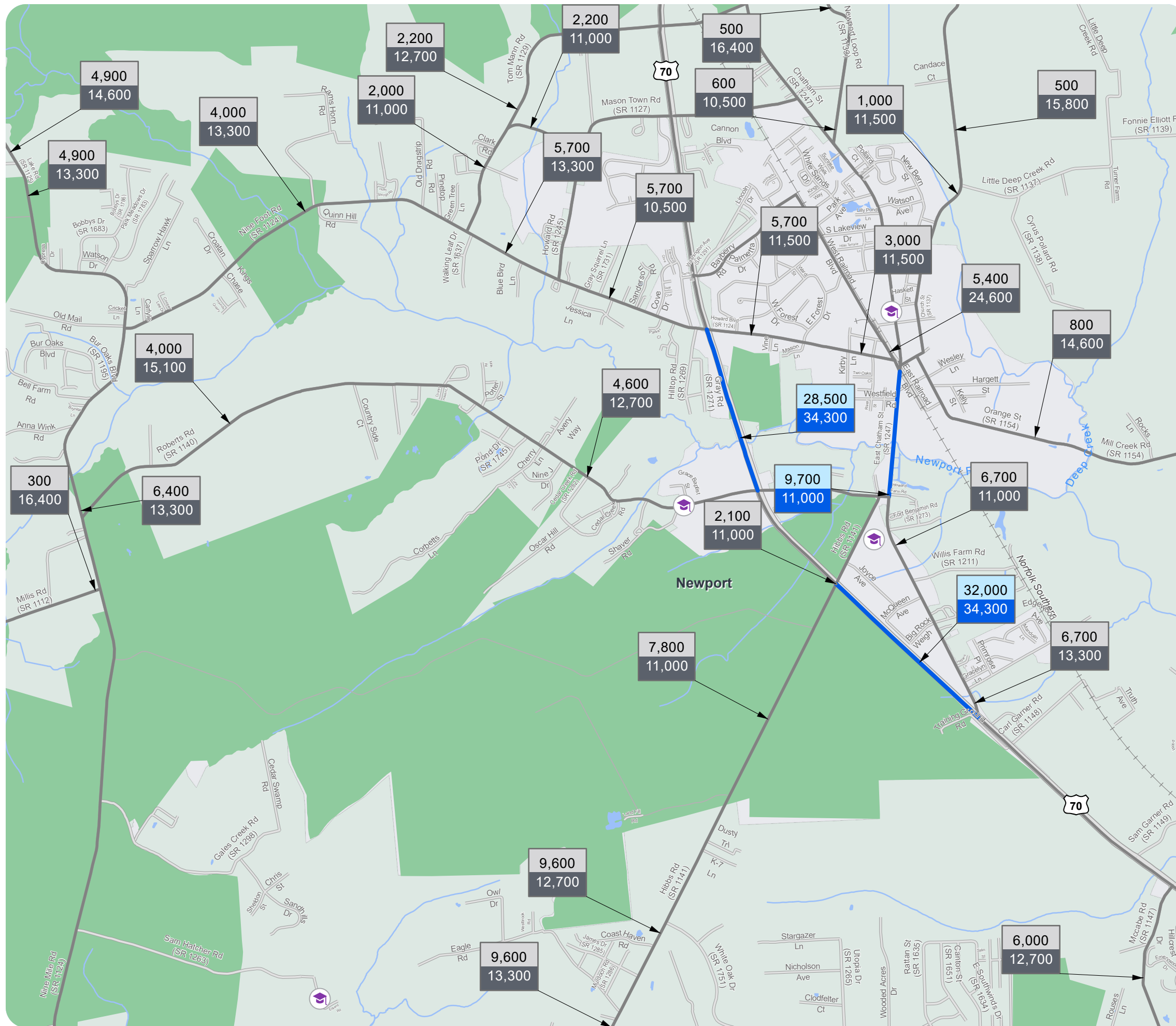


Figure 11
2021 VOLUME AND CAPACITY DEFICIENCIES



Carteret County
 CTP Analysis and Information
Inset 6
Morehead City 1

Volume and Capacity Ratio Features
 (Base Year 2021)

2021 Volume Capacity	Under Capacity (0-0.79)
2021 Volume Capacity	Near Capacity (0.80-0.99)
2021 Volume Capacity	Over Capacity (1.00+)

Other Features

	Studied Roads
	MPO Boundary
	RPO Boundary



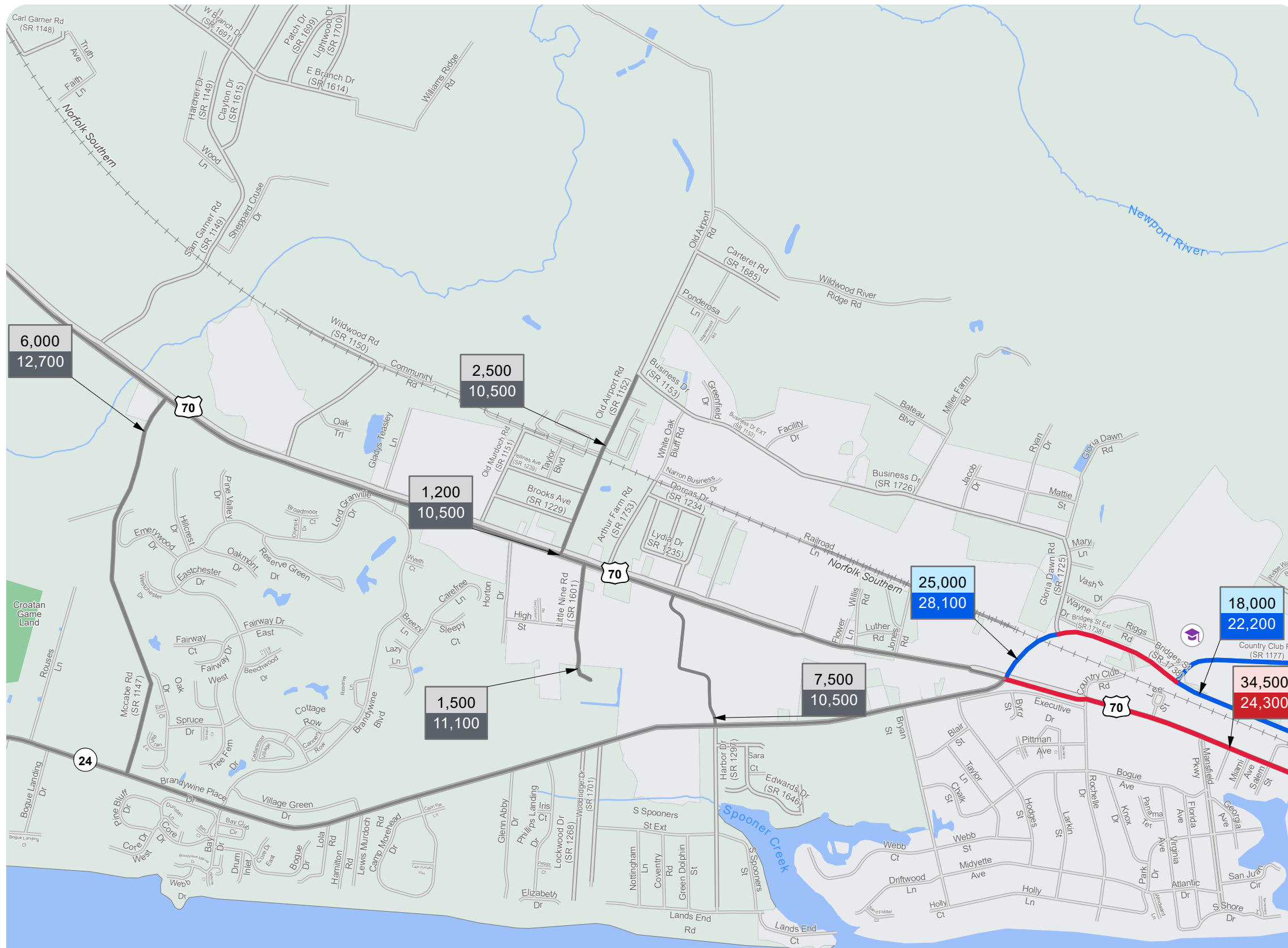
0 0.17 0.35 0.7 Miles

Base map date: October 02, 2019

Legal Disclaimer

This product contains mapping data for informational and planning purposes only, and is subject to change. Users should review or consult the primary data sources to ascertain the usability of the information.

Plan Date: April 13, 2026



Morehead City

Figure 11
2021 VOLUME AND CAPACITY DEFICIENCIES



Carteret County
 CTP Analysis and Information
Inset 7
Morehead City 2

Volume and Capacity Ratio Features
 (Base Year 2021)

2021 Volume Capacity	Under Capacity (0-0.79)
2021 Volume Capacity	Near Capacity (0.80-0.99)
2021 Volume Capacity	Over Capacity (1.00+)

Other Features

- Studied Roads
- MPO Boundary
- RPO Boundary



Base map date: October 02, 2019

Legal Disclaimer

This product contains mapping data for informational and planning purposes only, and is subject to change. Users should review or consult the primary data sources to ascertain the usability of the information.

Plan Date: April 13, 2026

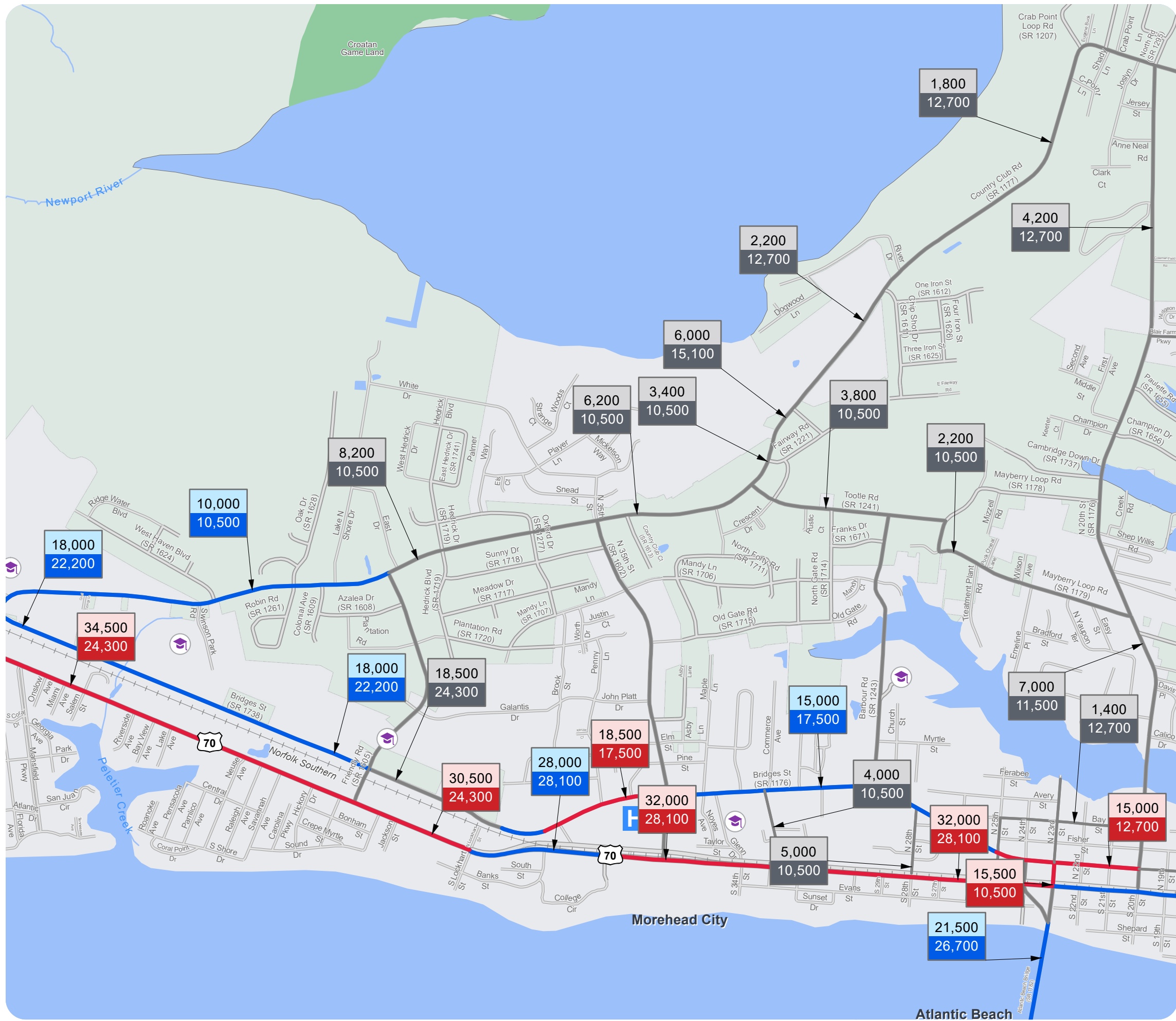


Figure 11
2021 VOLUME AND CAPACITY DEFICIENCIES



Carteret County
 CTP Analysis and Information
Inset 8
Morehead City 3

Volume and Capacity Ratio Features
 (Base Year 2021)

2021 Volume Capacity	Under Capacity (0-0.79)
2021 Volume Capacity	Near Capacity (0.80-0.99)
2021 Volume Capacity	Over Capacity (1.00+)

Other Features

	Studied Roads
	MPO Boundary
	RPO Boundary



Base map date: October 02, 2019

Legal Disclaimer

This product contains mapping data for informational and planning purposes only, and is subject to change. Users should review or consult the primary data sources to ascertain the usability of the information.

Plan Date: April 13, 2026

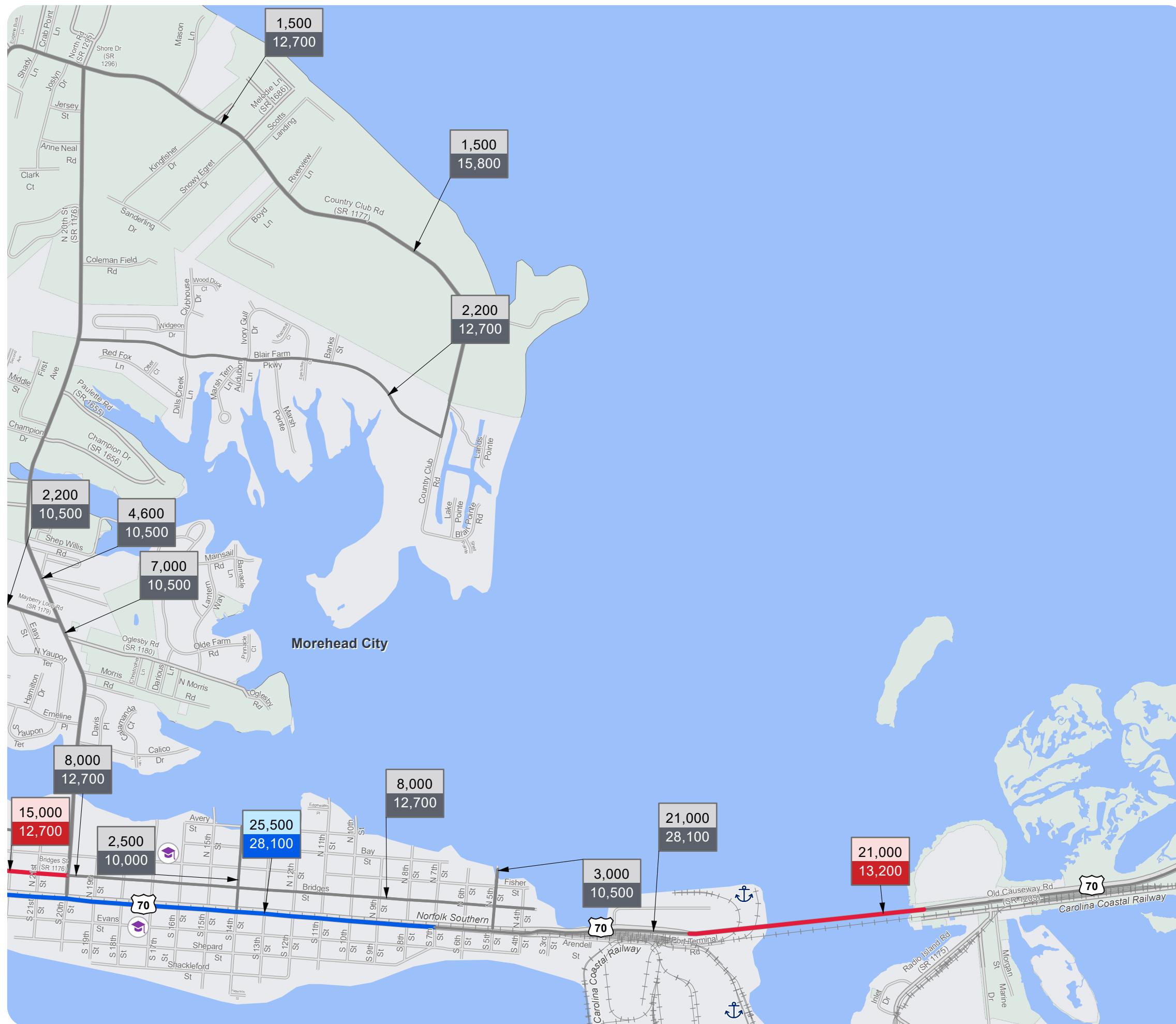


Figure 11
2021 VOLUME AND CAPACITY DEFICIENCIES



Carteret County
 CTP Analysis and Information
Inset 9
Beaufort

Volume and Capacity Ratio Features
 (Base Year 2021)

2021 Volume Capacity	Under Capacity (0-0.79)
2021 Volume Capacity	Near Capacity (0.80-0.99)
2021 Volume Capacity	Over Capacity (1.00+)

Other Features

- Studied Roads
- MPO Boundary
- RPO Boundary



Base map date: October 02, 2019

Legal Disclaimer

This product contains mapping data for informational and planning purposes only, and is subject to change. Users should review or consult the primary data sources to ascertain the usability of the information.

Plan Date: April 13, 2026

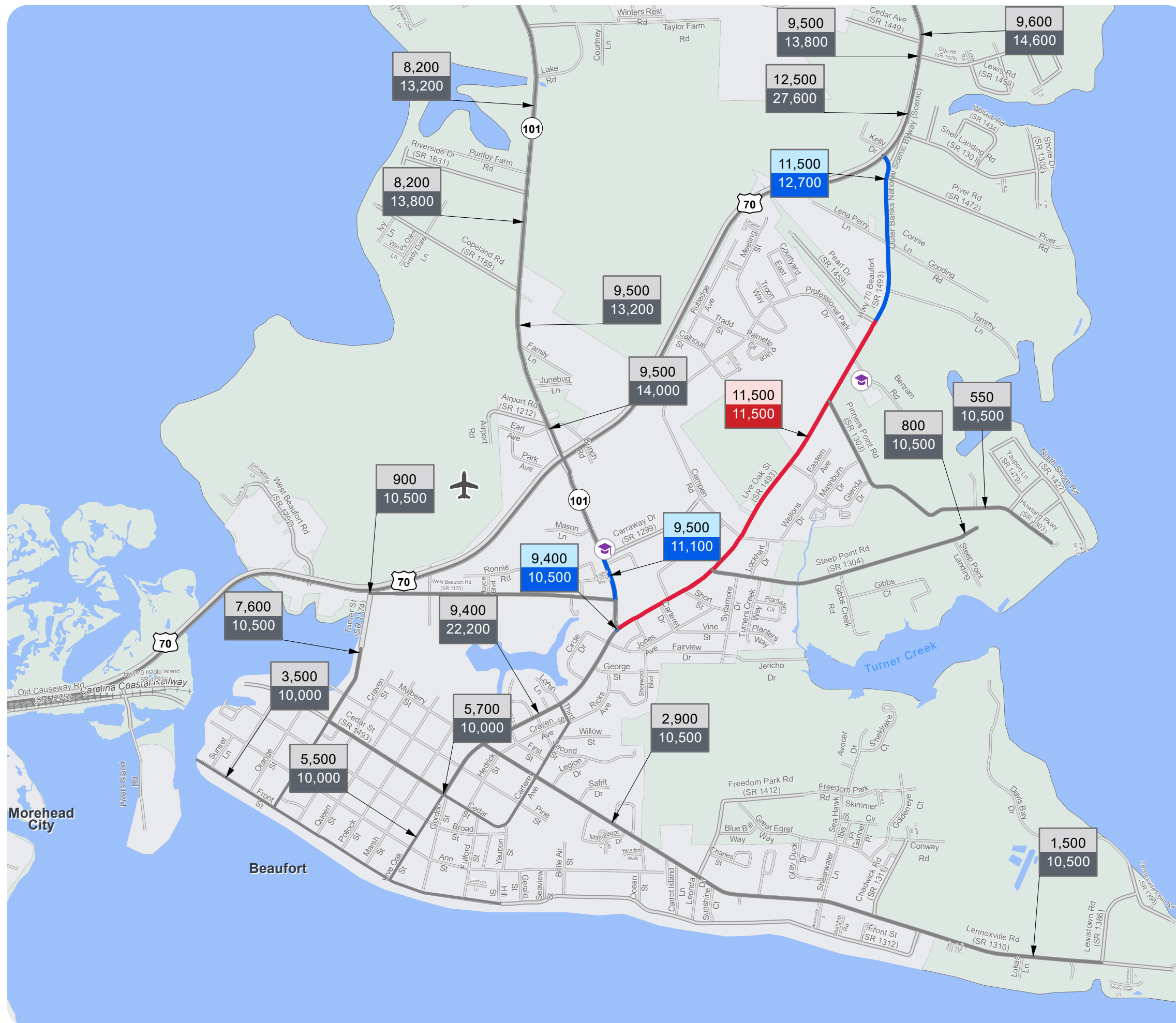


Figure 11
2021 VOLUME AND CAPACITY DEFICIENCIES



Carteret County
 CTP Analysis and Information
Inset 10
Indian Beach

Volume and Capacity Ratio Features
 (Base Year 2021)

2021 Volume Capacity	Under Capacity (0-0.79)
2021 Volume Capacity	Near Capacity (0.80-0.99)
2021 Volume Capacity	Over Capacity (1.00+)

Other Features

	Studied Roads
	MPO Boundary
	RPO Boundary



Base map date: October 02, 2019

Legal Disclaimer

This product contains mapping data for informational and planning purposes only, and is subject to change. Users should review or consult the primary data sources to ascertain the usability of the information.

Plan Date: April 13, 2026

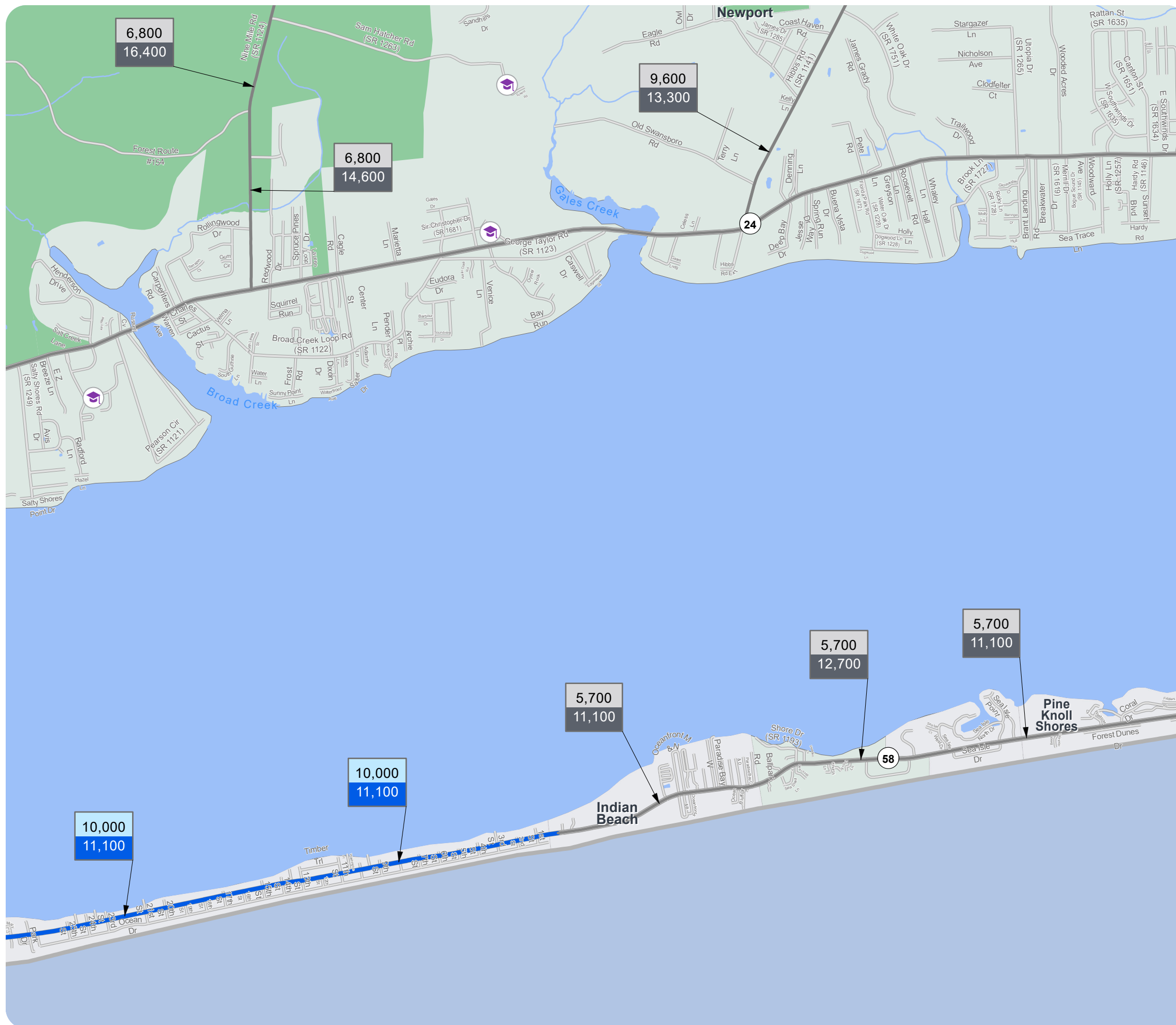


Figure 11
2021 VOLUME AND CAPACITY DEFICIENCIES



Carteret County
 CTP Analysis and Information
Inset 11
Pine Knoll Shores

Volume and Capacity Ratio Features
 (Base Year 2021)

2021 Volume Capacity	Under Capacity (0-0.79)
2021 Volume Capacity	Near Capacity (0.80-0.99)
2021 Volume Capacity	Over Capacity (1.00+)

Other Features

Studied Roads
MPO Boundary
RPO Boundary



Base map date: October 02, 2019

Legal Disclaimer

This product contains mapping data for informational and planning purposes only, and is subject to change. Users should review or consult the primary data sources to ascertain the usability of the information.

Plan Date: April 13, 2026

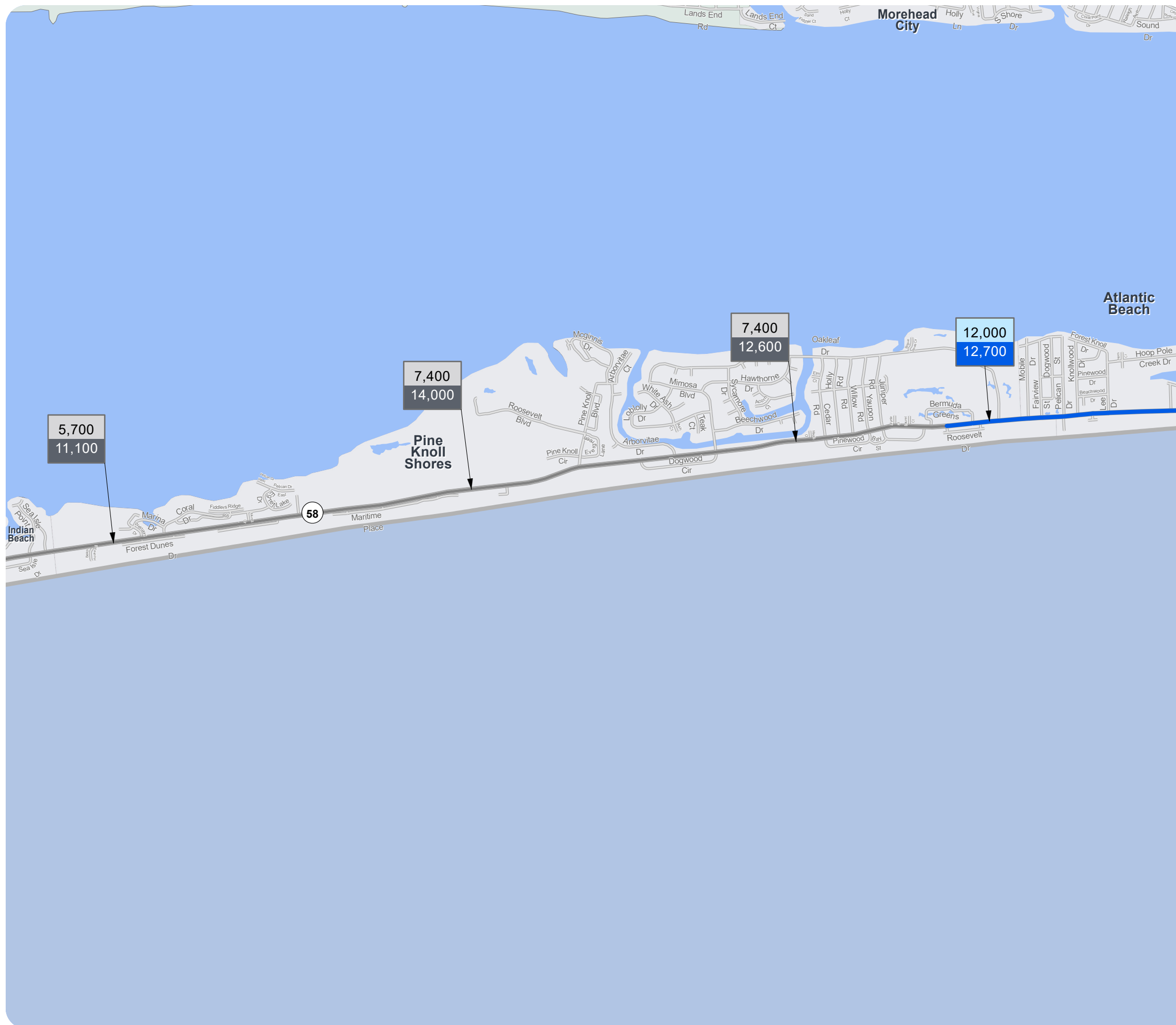



Figure 11
2021 VOLUME AND CAPACITY DEFICIENCIES



Carteret County
 CTP Analysis and Information
Inset 12
Atlantic Beach

Volume and Capacity Ratio Features
 (Base Year 2021)

2021 Volume Capacity	Under Capacity (0-0.79)
2021 Volume Capacity	Near Capacity (0.80-0.99)
2021 Volume Capacity	Over Capacity (1.00+)

Other Features

	Studied Roads
	MPO Boundary
	RPO Boundary



Base map date: October 02, 2019

Legal Disclaimer

This product contains mapping data for informational and planning purposes only, and is subject to change. Users should review or consult the primary data sources to ascertain the usability of the information.

Plan Date: April 13, 2026

